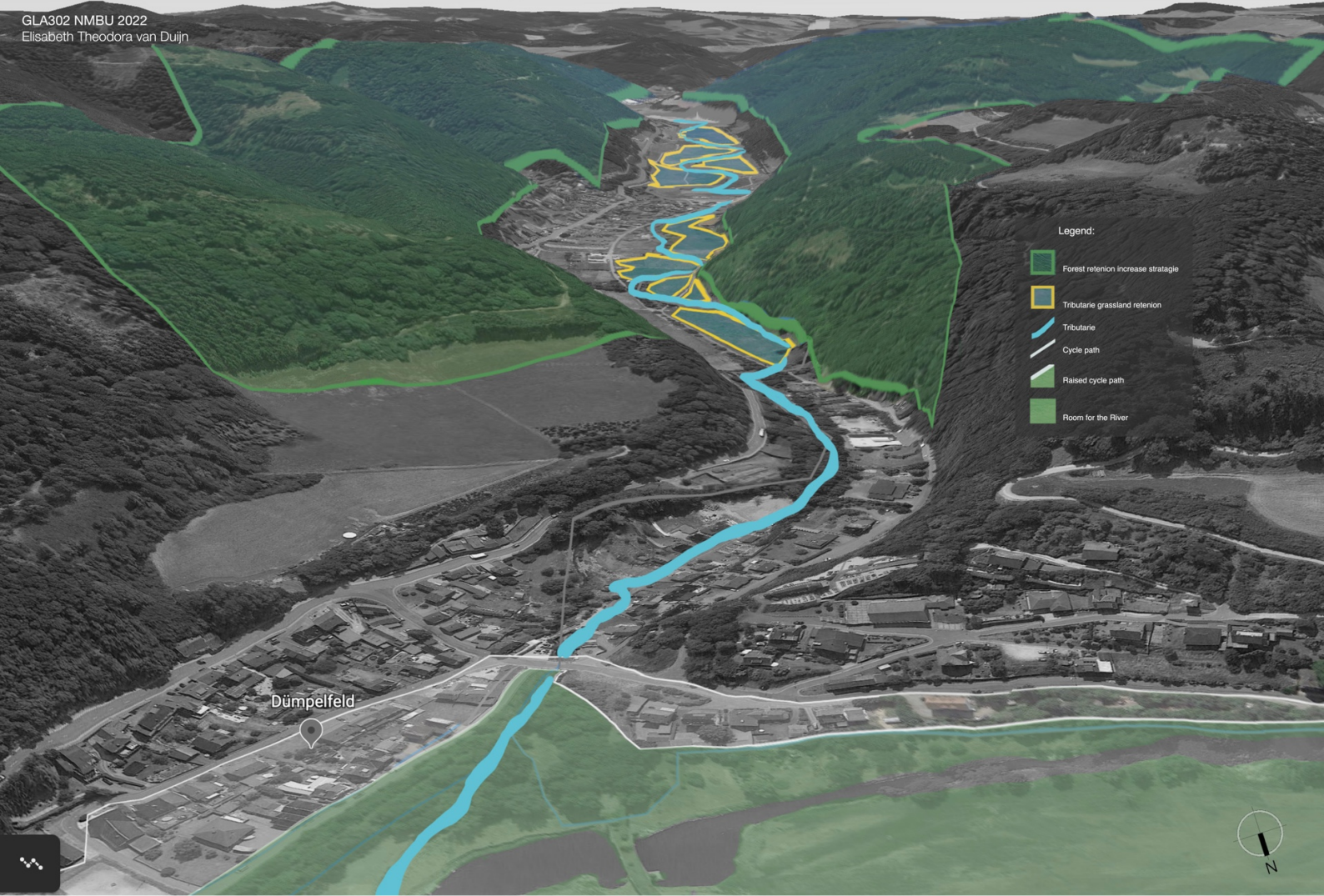
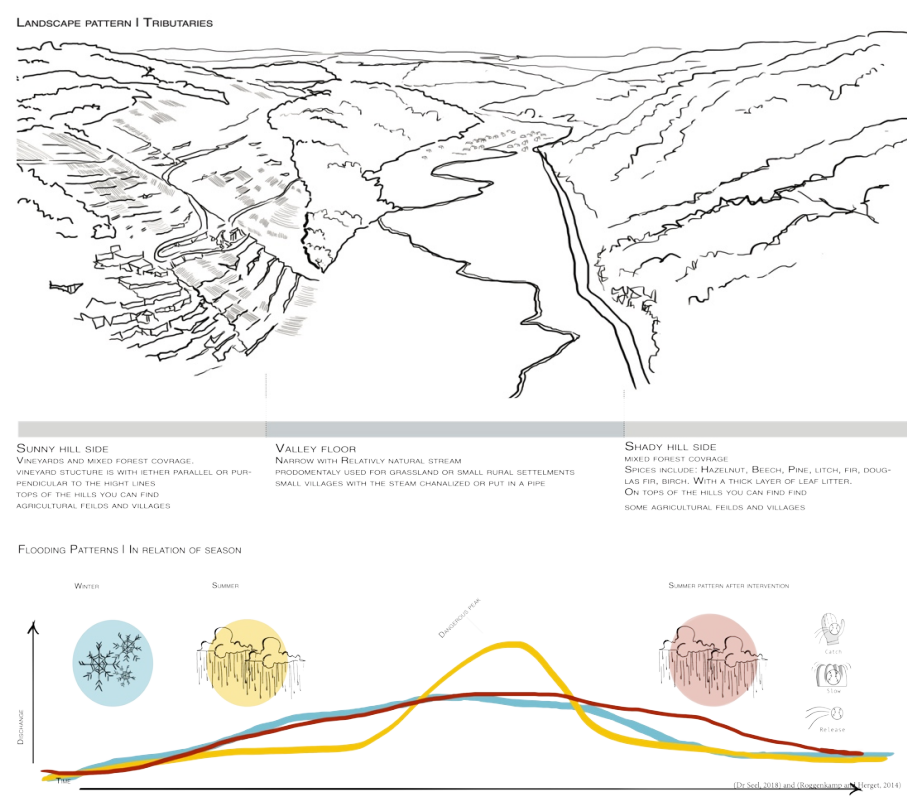




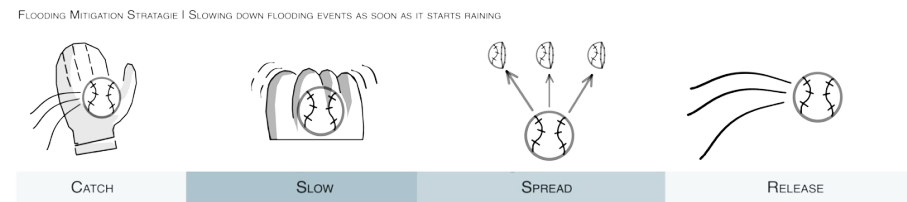
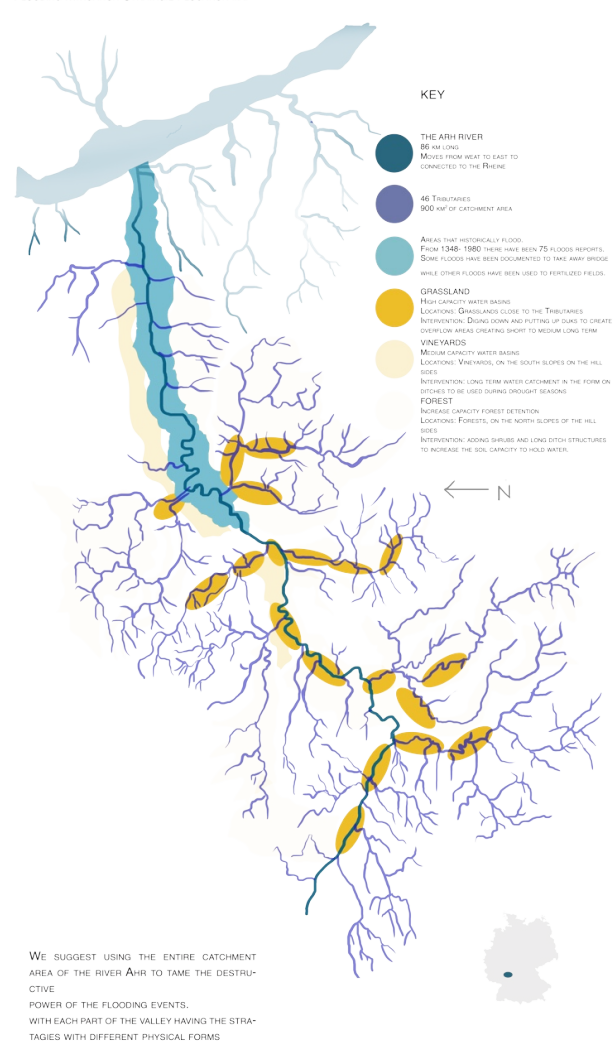
Looking at the watershed of the Ahr Valley Post-flood design for the Ahr Valley (D),



Looking at the watershed of the Ahr Valley Post-flood design for the Ahr Valley (D), GLA302 NMBU 2022 Elisabeth Theodora van Duijn



FLOODING MITIGATION STRATEGIE I LOCATION MAP



Looking at the watershed of the Ahr Valley Post-flood design for the Ahr Valley (D), GLA302 NMBU 2022 Elisabeth Theodora van Duijn

