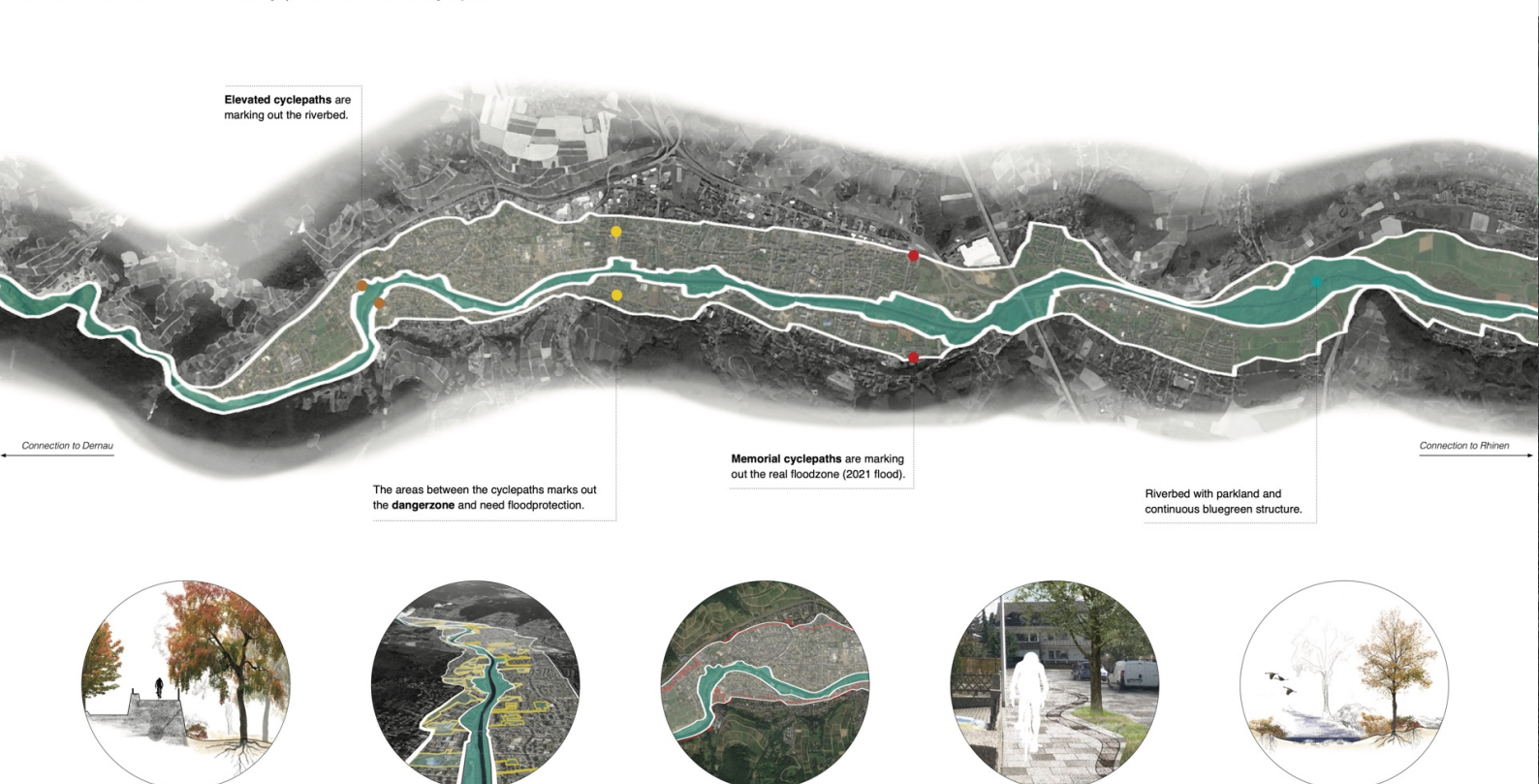




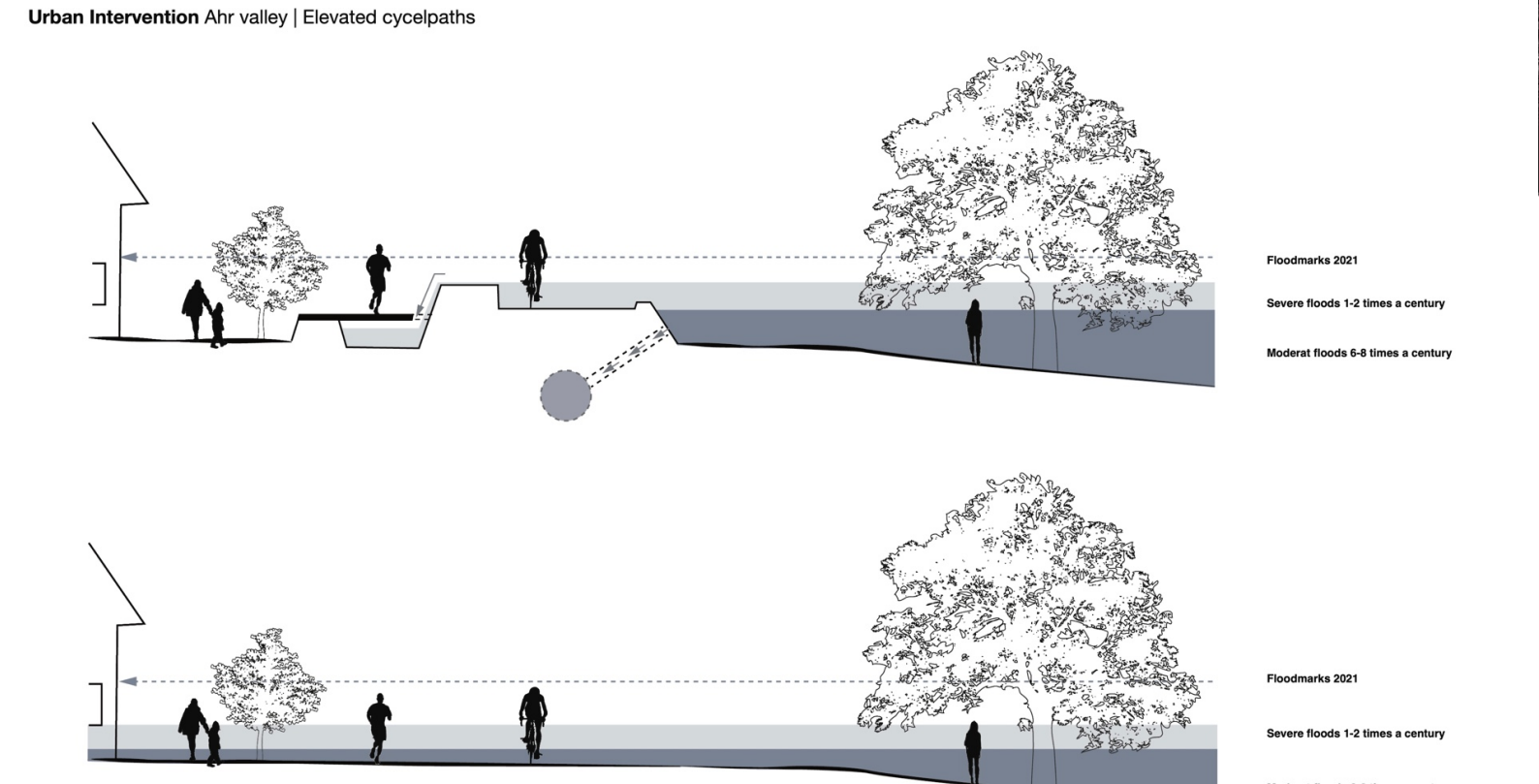
Tending to the territory of the river Post-flood design for the Ahr Valley, GLA302 NMBU2022
Lajla Bækko



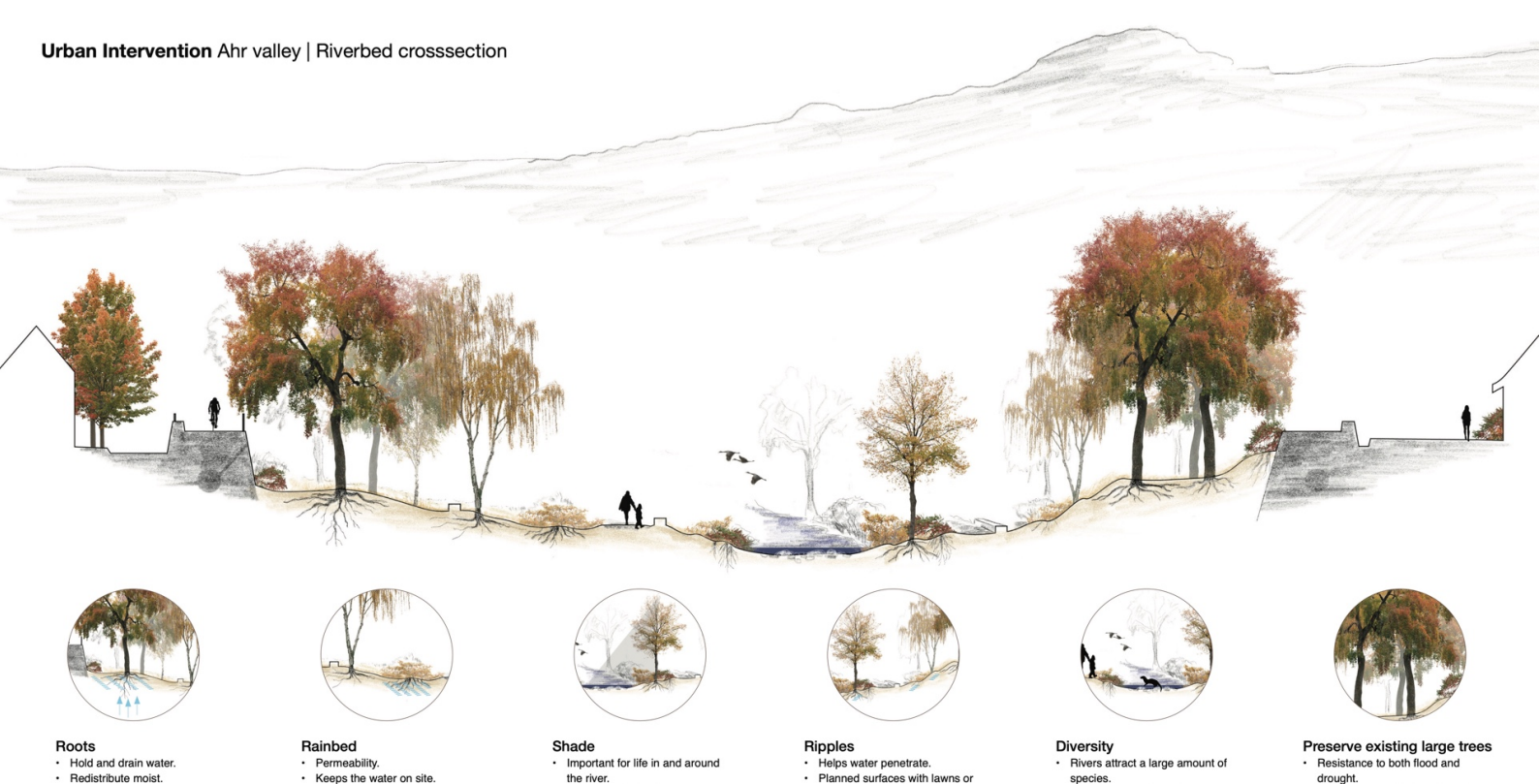
Urban Intervention Ahr valley | Multifunctional Cyclepaths



Urban Intervention Ahr valley | Elevated cyclepaths



Urban Intervention Ahr valley | Riverbed crosssection



Urban Intervention Ahr valley | Underground system connecting the retention zones in between the two cycle paths



Section A-A'

Urban Intervention Ahr valley | Connecting the cycle path

